

**NOTICE OF OPEN MEETING OF THE SAN ANTONIO REGIONAL FLOOD PLANNING
GROUP**

Region 12 San Antonio RFPG

09/15/2022

2:00 PM

TAKE NOTICE that a meeting of the San Antonio Regional Flood Planning Group as established by the Texas Water Development Board, will be held on Thursday, September 15, 2022, at 2:00 PM, in-person at the San Antonio River Authority Board room, located at 201 W. Sheridan St. and virtually on GotoMeeting at <https://meet.goto.com/811011309>.

- Agenda:**
1. (2:00 PM) Roll-Call
 2. Public Comments – limit 3 minutes per person
 3. Approval of the Minutes from the Previous San Antonio Regional Flood Planning Group Meeting (Region 12)
 4. Communications from the Texas Water Development Board (TWDB)
 5. Chair Report
 6. Presentation on Tasks 11-13
 7. Discussion on the Incorporation of Public Comments into the FMX List
 8. Discussion and Appropriate Action on the Position of Chair of the San Antonio Regional Flood Planning Group
 9. Regional Liaison Update
 10. Public Comments - limit 3 minutes per person
 11. Date and Potential Agenda Items for Next Meeting
 12. Adjourn

If you wish to provide written comments prior to or after the meeting, please email your comments to khayes@sariverauthority.org or physically mail them to the attention of Kendall Hayes at San Antonio River Authority, 201 W. Sheridan, San Antonio, TX, 78204 and include “Region 12 San Antonio Flood Planning Group Meeting” in the subject line of the email.

Additional information may be obtained from: Kendall Hayes (210) 302-3641, khayes@sariverauthority.org, San Antonio River Authority, 201 W. Sheridan, San Antonio, TX.

Meeting Minutes
Region 12 San Antonio Regional Flood Planning Group Meeting
Thursday, July 25, 2022
1:30 PM
San Antonio River Authority

Roll Call:

<u>Voting Member</u>	<u>Interest Category</u>	<u>Present (x) / Absent () / Alternate Present (*)</u>
Brian Yanta	<i>Agricultural interests</i>	
David Wegmann	<i>Counties</i>	X
Derek Boese	<i>River authorities</i>	X
Doris Cooksey	<i>Electric generating utilities</i>	X
Deborah (Debbie) Reid	<i>Environmental interests</i>	X
Nefi M. Garza	<i>Flood districts</i>	X
Cara C. Tackett	<i>Industries</i>	X
Jeffrey Carroll	<i>Municipalities</i>	X
John Paul Beasley	<i>Public</i>	
Suzanne B. Scott	<i>Nonprofit</i>	X
Steve Gonzales	<i>Small business</i>	
David Mauk	<i>Water districts</i>	X
Steve Clouse	<i>Water utilities</i>	X

<u>Non-voting Member</u>	<u>Agency</u>	<u>Present(x)/Absent()/ Alternate Present (*)</u>
Marty Kelly	Texas Parks and Wildlife Department	X
James Guin	Texas Division of Emergency Management	
Jami McCool	Texas Department of Agriculture	X
Jarod Bowen	Texas State Soil and Water Conservation Board	
Kris Robles	General Land Office	X
Anita Machiavello	Texas Water Development Board (TWDB)	X
Susan Roberts	Texas Commission on Environmental Quality	

Quorum:

Quorum: **Yes**

Number of voting members or alternates representing voting members present: **10**

Number required for quorum per current voting positions of 13: **7**

All meeting materials are available for the public at: <http://www.region12texas.org>.

AGENDA ITEM NO.1: ROLL CALL

Ms. Kendall Hayes, San Antonio River Authority, called the role and confirmed a quorum.

AGENDA ITEM NO.2: PUBLIC COMMENT – LIMIT 3 MINUTES PER PERSON

No public comments.

AGENDA ITEM NO.3: APPROVAL OF THE MINUTES FROM THE PREVIOUS SAN ANTONIO REGIONAL FLOOD PLANNING GROUP MEETING (REGION 12)

Ms. Scott motioned to approve the minutes. Mr. Wegmann seconded the motion, motion passed.

AGENDA ITEM NO.4: COMMUNICATIONS FROM THE TEXAS WATER DEVELOPMENT BOARD (TWDB)

Ms. Anita Machiavello did not have an update to provide from the Texas Water Development Board.

AGENDA ITEM NO.5: CHAIR REPORT

Chair Garza reminded the RFPG that today's meeting is essential to meeting the August 1st deliverable. The draft Regional Flood Plan will be made available on the Region 12 website at www.region12texas.org.

AGENDA ITEM NO.6: UPDATES FROM REGION 12 SUBCOMMITTEES

Mr. Boese provided an update from the Technical Committee. The Committee recommends that the RFPG approve Chapters 4.2-10 and submit the draft plan.

AGENDA ITEM NO.7: PRESENTATION FROM DAVE MAUK REGARDING LOW WATER CROSSINGS

Mr. Mauk presented on low water crossings and the flood early warning system in Bandera County. His presentation is available on the Region 12 website.

AGENDA ITEM NO.8: DISCUSSION AND APPROPRIATE ACTION ON CHAPTERS 4.2-10

Mr. Ron Branyon provided a brief summary of new chapters 5-10. The floor was opened for discussion and comments on Chapters 4.2-10. Discussion ensued and edits were provided to the technical consultant team.

The RFPG discussed differing opinions on Table 8-2's Items No. 8.2.8 and 8.2.9. The group voted to remove Item No. 8.2.9 from Table 8-2 and instead modify and soften the point into the text of 8.2. Ms. Reid motioned to take this action. Mr. Mauk seconded the motion, position passed.

The group voted to remove Item No. 8.2.8 from Table 8-2. Ms. Tackett motioned to take this action. Mr. Boese seconded the motion, motion passed by consensus.

Ms. Tackett motioned to approve Chapters 4.2-10 and allow the technical consultants to make appropriate edits as discussed today and any non-substantive changes. Ms. Reid seconded the motion, motion passed.

AGENDA ITEM NO.9: APPROVAL OF THE DRAFT SAN ANTONIO REGIONAL FLOOD PLAN

Mr. Boese motioned to approve the draft Regional Flood Plan. Mr. Wegmann seconded the motion, motion passed.

AGENDA ITEM NO.10: CYCLE I TEXAS OPEN MEETINGS ACT AND PUBLIC INFORMATION ACT COMPLIANCE STATEMENT

Ms. Hayes stated that the SARFPG has met all requirements under the Texas Open Meetings Act and Public Information Act.

AGENDA ITEM NO.11: REGIONAL LIAISON UPDATE

Mr. Mauk provided an update on Region 13. Mr. Kirby Brown provided an update on Region 10. Both have passed their draft flood plans and will meet TWDB's deadline.

AGENDA ITEM NO.12: PUBLIC COMMENTS

No public comments.

AGENDA ITEM NO.13: DATE AND POTENTIAL AGENDA ITEMS FOR NEXT MEETING


There will be no RFPG meeting in August. The Planning Group will meet on September 15th at 2:00 PM.

AGENDA ITEM NO.14: ADJOURN

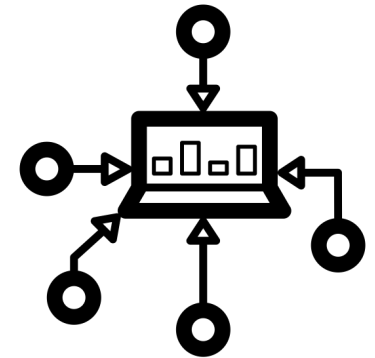
Ms. Reid motioned to adjourn. Mr. Wegmann seconded the motion, motion passed.

Task 11 – Outreach and Data Collection

- Outreach to gather data, models, and other relevant technical information from stakeholders in the region to support technical work required in Tasks 1 – 9
- Intended to enhance draft and final Regional Flood Plans due August 2022 and January 2023, respectively.
- *New deliverables: None. Work will be incorporated into deliverables required for draft and final plans.*



Created by Adrien Coquet
from Noun Project



Created by H Alberto Gongora
from Noun Project

Note: The RPFG may request to use the funding under this task to enhance any of the outcomes of Tasks 1-9 unrelated to outreach and data collection upon approval from TWDB.

Task 12- Perform FMEs and Recommend Additional FMPs

- Perform identified potential FMEs (studies) to:
 - evaluate flood risks in areas with currently limited flood risk data, or
 - evaluate flood risk reduction solutions, including feasibility studies and preliminary engineering
- Identify, evaluate, and recommend additional FMPs (projects).



Created by Peter van Driel
from Noun Project




Created by Peter van Driel
from Noun Project

Task 12- Perform FMEs and Recommend Additional FMPs (continued)

- *New deliverable: All deliverables previously submitted for Tasks 4B and 5 in the final regional flood plan must be revised and resubmitted as part of the AMENDED REGIONAL FLOOD PLAN, including Chapters 4B and 5, GIS files, maps, project details, etc.*

Note: The RPFGB must vote to approve list of FMEs and FMPs to be worked on under this task.

Task 13- Preparation and Adoption of the Amended Regional Flood Plan



- Submit an **AMENDED** Regional Flood Plan which incorporates new data and information from Task 12.
- Hold additional RFPG meetings, conduct outreach and data collection to support Task 12, and other administrative activities.

Created by Siipkan Creative
from Noun Project

Task 13- Preparation and Adoption of the Amended Regional Flood Plan (continued)

- *New deliverable: Amended Regional Flood Plan. All deliverables previously submitted for any applicable task that required revision based on new data and information from Task 12 (Ex: 1, 2A, 2B, 3B, 4A, 6A, 6B, 9, and 10) must be revised and resubmitted, including Chapters, GIS files, maps, etc.*

Note: The RFPG may also request to use the funding under this task to enhance the AMENDED REGIONAL FLOOD PLAN, primarily based on new information, unrelated to the data and information gathered and generated under Task 12, upon email or written approval from TWDB.

New Deliverable: Amended Regional Flood Plan



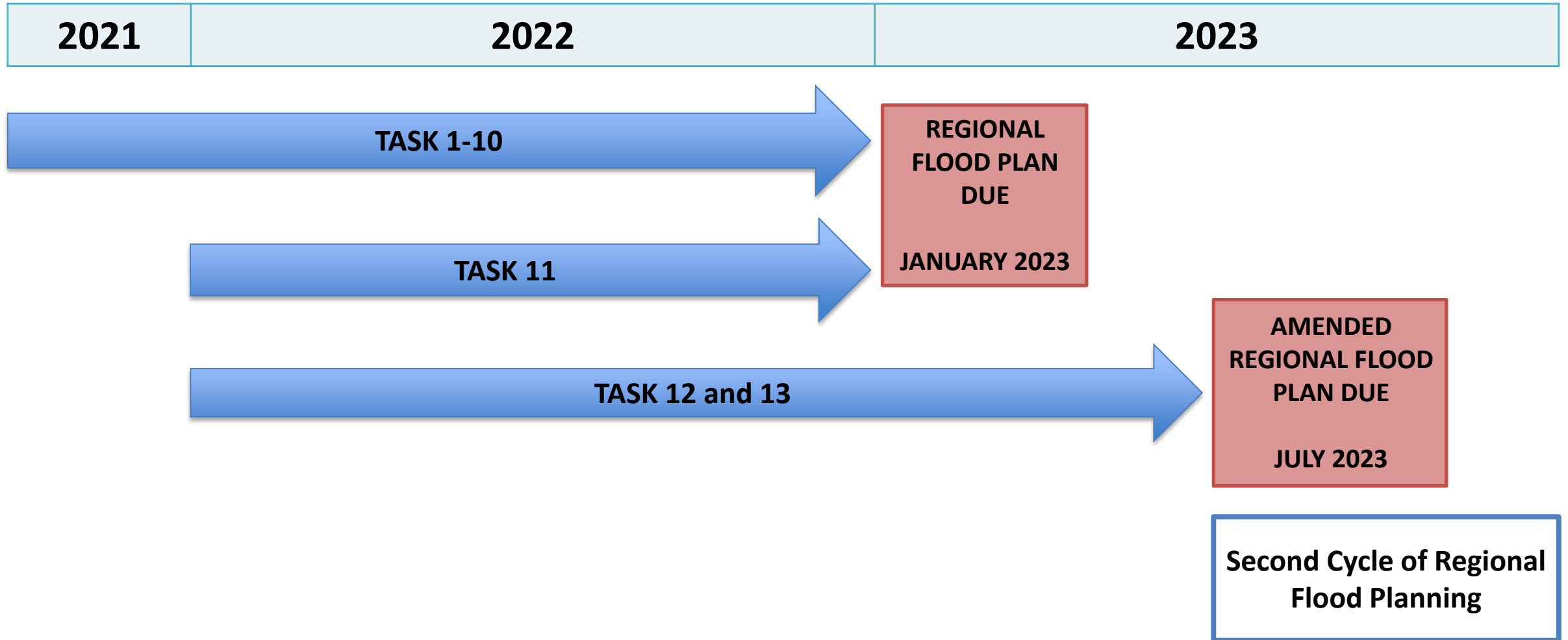
Created by IconfactoryTeam
from Noun Project



Created by Flatart
from Noun Project

- RFPGs must adopt an AMENDED Plan, meaning that the final, adopted plan and associated deliverables should be revised and resubmitted with all new information incorporated.
- This is NOT an amendment to the Plan, which would be a stand-alone document outlining changes from the adopted version.

Additional Funding Timeline



SARFP: Flood Prone Comments (From 06/29/2022)

Online Map: https://hdr.maps.arcgis.com/apps/CrowdsourcingReporter/index.html?appid=3b5355d3c32a4f9a9e3118532b633ebb&utm_source=social

County	City	FID	Shape *	CreationDa	Flood_Conc	Flood_Freq	When_Did	Description	How_Long	Can_Contact	Name	Phone	Email	Concern being addressed by project? (Y/N)	Action	Notes
Bandera	<Null>	1	Point	12/9/2021 17:42	Road	Few_Occasions	2016, 2015, 2002 - Major flood events	Closes the road down which is the main access for citizens	19	yes	Jerry Russe	8307963636	jerryrusse@gmail.com	Y	Created an FME	
Bandera	<Null>	2	Point	12/9/2021 17:47	Road	Few_Occasions	2015, 2016, 2002 - Major Flood Events	Prevents access to citizens from the city	19	yes	Jerry Russe	8307963636	jerryrusse@gmail.com	Y	Created an FME	
Bandera	<Null>	3	Point	12/9/2021 17:57	Road	Few_Occasions	Major storms	This low water crossing can sometimes remain flooded for months	12	yes	Dave Mauk	8303774204	dmauk@bcragd.org	Y	Created an FME	
Bandera	<Null>	4	Point	12/14/2021 21:00	Road	Few_Occasions	1978, 1998, 2002, 2015, and 2016	FM 2107 is the only path for residents to access community lifelines.	40	yes	Luke Whitmire	18307967260	lwhitmire@bcragd.org	Y	Created an FME	
Bandera	<Null>	5	Point	12/14/2021 21:01	Road	Frequently	Minor and major flood events.	Impairs travel for citizens to reach community lifeline services.	40	yes	Luke Whitmire	18307967260	lwhitmire@bcragd.org	Y	Created an FME	
Bandera	<Null>	6	Point	12/14/2021 21:05	Road	Frequently	Minor and major flood events	Lower Mason Creek and Bandera Creek contribute to flooding at SH 16.	40	yes	Luke Whitmire	18307967260	lwhitmire@bcragd.org	Y	Created an FME	
Bandera	Bandera	7	Point	12/14/2021 21:09	Buildin	Frequently	Many minor and all major events	Wastewater treatment plant is in 100 yr floodplain	40	yes	Luke Whitmire	18307967260	lwhitmire@bcragd.org	Y	Created an FME	
Bandera	<Null>	8	Point	12/14/2021 21:16	Buildin	Few_Occasions	Major flood events (1978)	Electrical sub-station	40	yes	Luke Whitmire	18307967260	lwhitmire@bcragd.org	Y	Created an FME	
Bandera	<Null>	9	Point	12/14/2021 21:19	Road	Frequently	Rain, minor, and major flood events.	Bridge drainage is clogged.	40	yes	Luke Whitmire	18307967260	lwhitmire@bcragd.org	Y	Created an FME	
Bandera	<Null>	10	Point	12/14/2021 21:22	Chann	Frequently	minor and major events	culverts are clogged at bridge.	40	yes	Luke Whitmire	18307967260	lwhitmire@bcragd.org	Y	Created an FME	
Bandera	<Null>	11	Point	12/14/2021 21:56	Road	Frequently	Minor and Major Flood Events	blocks public access to lifelines in Bandera	40	yes	Luke Whitmire	18307967260	lwhitmire@bcragd.org	Y	Created an FME	
Bandera	<Null>	12	Point	12/14/2021 21:57	Road	Frequently	Minor and Major Flood Events	Blocks people of Tarpley from EMS and other lifelines in the city of Bandera	40	yes	Luke Whitmire	18307967260	lwhitmire@bcragd.org	Y	Created an FME	
Kendall	Boerne	13	Point	12/21/2021 15:36	Road	Frequently	<Null>	Road Overtops frequently in rain events at this low water crossing. In 2002 a fatality occurred at this location when car tried to drive thru the water.	20	yes	Jeffrey Carroll	8302499511	jcarroll@boerne-tx.gov	Y	FMP	
Kendall	Boerne	14	Point	12/22/2021 13:57	Road	Frequently	overtops frequently. loss of life at his location in 2002	<Null>	20	yes	Jeffrey Carroll	8302499511	jcarroll@boerne-tx.gov	Y	FMP	
Kendall	Boerne	15	Point	12/22/2021 13:59	Road	Few_Occasions	Memorial Day 2015	major intersection overtopped, limiting emergency response to area. see you tube video https://www.youtube.com/watch?v=qJl6-2cFNg	20	yes	Jeffrey Carroll	8302499511	jcarroll@boerne-tx.gov	Y	FMP	
Kendall	<Null>	16	Point	12/22/2021 14:02	Other	Few_Occasions	<Null>	recent SARA studies show this location no longer provides 100-yr protection to City of Boerne.	20	yes	Jeffrey Carroll	8302499511	jcarroll@boerne-tx.gov	N	Notify the Governing Entity	No FMX Project currently cover this comment location. Considering adding location to Dam rehabilitation Funding FMS
Kendall	<Null>	17	Point	12/22/2021 14:02	Other	Few_Occasions	<Null>	recent SARA studies show this location no longer provides 100-yr protection to City of Boerne.	20	yes	Jeffrey Carroll	8302499511	jcarroll@boerne-tx.gov	N	Notify the Governing Entity	No FMX Project currently cover this comment location. Considering adding location to Dam rehabilitation Funding FMS
Kendall	<Null>	18	Point	12/22/2021 14:07	Other	<Null>	<Null>	recent SARA studies show this location no longer provides 100-yr protection to City of Boerne.	20	yes	Jeffrey Carroll	8302499511	jcarroll@boerne-tx.gov	N	Notify the Governing Entity	No FMX Project currently cover this comment location. Considering adding location to Dam rehabilitation Funding FMS
Kendall	Boerne	19	Point	12/22/2021 14:08	Other	Few_Occasions	<Null>	recent SARA studies show this location no longer provides 100-yr protection to City of Boerne.	20	yes	Jeffrey Carroll	8302499511	jcarroll@boerne-tx.gov	N	Notify the Governing Entity	No FMX Project currently cover this comment location. Considering adding location to Dam rehabilitation Funding FMS
Kendall	Boerne	20	Point	12/22/2021 14:20	Road	Frequently	<Null>	road overtops frequently after small rain events	20	yes	Jeffrey Carroll	8302499511	jcarroll@boerne-tx.gov	Y		
Kendall	Boerne	21	Point	12/22/2021 14:21	Road	Frequently	<Null>	road overtops frequently after small rain events	20	yes	Jeffrey Carroll	8302499511	jcarroll@boerne-tx.gov	Y		
Kendall	Boerne	22	Point	12/22/2021 14:21	Road	Frequently	<Null>	road overtops frequently after small rain events	20	yes	Jeffrey Carroll	8302499511	jcarroll@boerne-tx.gov	N	Notify the Governing Entity	Site is located in both Kendall County and Boerne Jurisdiction. An FME will be added later to address the concern
Kendall	Boerne	23	Point	12/22/2021 14:22	Road	Frequently	<Null>	road overtops frequently after small rain events	20	yes	Jeffrey Carroll	8302499511	jcarroll@boerne-tx.gov	Y		
Kendall	Boerne	24	Point	12/22/2021 14:22	Road	Frequently	<Null>	road overtops frequently after small rain events	20	yes	Jeffrey Carroll	8302499511	jcarroll@boerne-tx.gov	Y		

County	City	FID	Shape *	CreationDa	Flood_Conc	Flood_Freq	When_Did	Description	How_Long	Can_Contact	Name	Phone	Email	Concern being addressed by project? (Y/N)	Action	Notes
Kendall	Boerne	25	Point	12/22/2021 14:23	Road	Few_Occasions	<Null>	TxDOT structure undersized	20	yes	Jeffrey Carroll	8302499511	jcarroll@boerne-tx.gov	Y		
Kendall	Boerne	26	Point	12/22/2021 14:24	Road	Few_Occasions	<Null>	TxDOT structure undersized	20	yes	Jeffrey Carroll	8302499511	jcarroll@boerne-tx.gov	Y		
Kendall	Boerne	27	Point	12/22/2021 14:25	Road	Frequently	<Null>	road overtops frequently after small rain events	20	yes	Jeffrey Carroll	8302499511	jcarroll@boerne-tx.gov	Y		
Kendall	Boerne	28	Point	12/22/2021 14:26	Road	Frequently	<Null>	road overtops frequently after small rain events	20	yes	Jeffrey Carroll	8302499511	jcarroll@boerne-tx.gov	N	Notify the Governing Entity	FMP located upstream on Frederick Creek address the emergency access issue for this area.
Kendall	Boerne	29	Point	12/22/2021 14:27	Road	Few_Occasions	<Null>	existing road structure undersized	20	yes	Jeffrey Carroll	8302499511	jcarroll@boerne-tx.gov	Y		
Kendall	Boerne	30	Point	12/22/2021 14:30	Road	Few_Occasions	Memorial Day 2015	River Road (hwy46) is 6-8 feet underwater during rain event	20	yes	Jeffrey Carroll	8302499511	jcarroll@boerne-tx.gov	Y		
Kendall	<Null>	31	Point	12/22/2021 14:35	Road	Frequently	<Null>	road overtops frequently after small rain events	20	yes	Jeffrey Carroll	8302499511	jcarroll@boerne-tx.gov	N	Notify the Governing Entity	FMP located upstream on Frederick Creek address the emergency access issue for this area.
Kendall	Boerne	32	Point	12/22/2021 14:39	Road	Frequently	<Null>	road overtops frequently after small rain events	20	yes	Jeffrey Carroll	8302499511	jcarroll@boerne-tx.gov	Y		
Kendall	Boerne	33	Point	1/4/2022 15:24	Road	Few_Occasions	5 Year + Rain Events at Min	<Null>	8	yes	Ty Wolosin	12549791988	tywolosin@gmail.com	Y		
Kendall	Boerne	34	Point	1/4/2022 15:27	Road	Few_Occasions	5 Year + Rain Events	In addition to going over the road, it is also flooding several homes near by.	8	yes	Ty Wolosin	12549791988	tywolosin@gmail.com	Y		
Kendall	Boerne	35	Point	1/4/2022 15:29	Road	Frequently	5 Year + Rain Events	Flooding over the road, keeps BPD from being able to get to Boerne at fastest route.	8	yes	Ty Wolosin	12549791988	tywolosin@gmail.com	Y		
Bexar	<Null>	36	Point	1/12/2022 1:37	Land	Few_Occasions	mid 2021	New development on old golf course causes flooding that affects the adjacent homes that are backing up to the course	17	yes	Vinnie Bilotto	2103633333	vinnie@asprop.com	N	Notify the Governing Entity	
Kendall	<Null>	37	Point	1/13/2022 16:47	Road	Frequently	<Null>	Old Fredericks Rd crosses Balcones Creek at the Kendall/Bexar County line. This low water crossing is frequently impacted.	14	yes	Mary Ellen Ellen Schulle	8303318252	me.schulle@co.kendall.tx.us	Y		
Bexar	Helotes	38	Point	1/14/2022 16:39	Chann	Frequently	14-Oct-21	Our house and property are located in the southeast corner of Cedar springs neighborhood in Helotes. The tail and of the French Creek drainage project passes along 430 feet of our property line between our house and the ditch is a green belt approximately 60 to 80 ft wide. On October 13 or 14 The ditch overflowed and put about 6 in of water up on our driveway, One about 170 ft from the ditch. Our neighbors on the other side of the ditch the Fores received several feet of water in their house. This is the second or third time their house has flooded because of the ditch. I have submitted comments on January 11th at the region 12 flood planning public meeting held in St Hedwig the.	3	yes	Paul Hardin	801-420-2419	PaulHardin55@gmail.com	N	Notify the Governing Entity	There is a recent flood control project in this area. Determine if project has alleviated this issue.
Bexar	Helotes	39	Point	2/1/2022 4:07	Buildin	Frequently	Last date Oct 12.	We built our home in 2000. Since construction development and Frenchcreek flood project it occurred twice last year. When we built home their was only a small part of creek that was in flood zone. Since construction and especially being at the end of the Frenchcreek project the surface water has been directed at our home. The water is rushing and we have no way of escaping. The project did not consider the creek bottles necks below our property making the increase of water to rush at our home placing us in danger. We would appreciate any help you can give us to prevent flooding of our home and neighbors. We did not flood at all until county did land across the creek. Now that we have more water directed at us we fear for our lives. Please see attach pictures of	21 years	yes	Jane and Rodger Fore	2108726125	j44fore@gmail.com	N	Notify the Governing Entity	There is a recent flood control project in this area. Determine if project has alleviated this issue.
Bexar	Helotes	40	Point	2/7/2022 1:49	Chann	Few_Occasions	Oct-21	The flooding of Strong Cedar street in Helotes has caused the cul-de-sac street to fill up with water. The water from the French Creek drainage project has risen above the curbs and goes a few feet up past the sidewalks towards our houses. The flooding in the street is so high at points that if our cars were left in the street water would get inside.	20	yes	Alan Johnson	2108272295	ajstoy@gmail.com	N	Notify the Governing Entity	There is a recent flood control project in this area. Determine if project has alleviated this issue.
Wilson	<Null>	41	Point	2/28/2022 19:34	Road	Frequently	last time was 9/10/2020	The Marcelinas Creek has caused erosion to progress close to the county road right of way threatening the loss of the roadway.	20 yrs	yes	LeANN HOSEK	8303938357	emc@wilsoncountytexas.gov	Y	Stakeholder added this point, addressed by project.	
Bexar	Von Ormy	42	Point	3/2/2022 21:16	Road	Frequently	Oct-21	<Null>	35	yes	george	2108618982	cityvonarmy02@icloud.com	N	Reached out, no response.	
Bexar	Von Ormy	43	Point	3/2/2022 21:19	Land	Few_Occasions	<Null>	flooding in heavy rain occasion	35	yes	george	2108618982	cityvonarmy02@icloud.com	N	Reached out, no response.	
Bexar	Von Ormy	44	Point	3/2/2022 21:26	Road	Few_Occasions	<Null>	complete road flooding on heavy rain occasion	35	yes	george	2108618982	cityvonarmy02@icloud.com	N	Reached out, no response.	
Bexar	Von Ormy	45	Point	3/2/2022 21:28	Road	Few_Occasions	<Null>	complete road flooding on heavy rain occasion	35	yes	george	2108618982	cityvonarmy02@icloud.com	N	Reached out, no response.	

County	City	FID	Shape *	CreationDa	Flood_Conc	Flood_Freq	When_Did	Description	How_Long	Can_Contact	Name	Phone	Email	Concern being addressed by project? (Y/N)	Action	Notes
Bexar	San Antonio	46	Point	3/7/2022 17:59	Buildir	Frequently	2001 - current	Alley runoff floods abutting garage and has crossed street to enter onto other property. Additional 18" of base added to drives to prevent water from entering home.e	27 years	yes	Debbie Reid	2103009681	debbiejreid@hotmail.com	N	Notify the Governing Entity	Does Not qualify for RFP funding. Local drainage issue
Medina	<Null>	50	Point	4/8/2022 19:43	Chann	Frequently	<Null>	Widespread creek flooding.	<Null>	yes	Abe Salinas	210.491.2391	aasalinas@kfriese.com	Y	Stakeholder added this point, addressed by project.	
Medina	<Null>	51	Point	4/8/2022 19:44	Chann	Frequently	<Null>	Widespread creek flooding.	<Null>	yes	Abe Salinas	210.491.2391	asalinas@kfriese.com	Y	Stakeholder added this point, addressed by project.	
Medina	Castroville	52	Point	4/8/2022 19:50	Buildir	Frequently	<Null>	Frequent localized flooding of structures	<Null>	yes	Abe Salinas	210.491.2391	asalinas@kfriese.com	Y	Stakeholder added this point, addressed by project.	
Medina	Castroville	53	Point	4/8/2022 19:51	Buildir	Frequently	<Null>	Frequent flooding of structures	<Null>	yes	Abe Salinas	210.491.2391	asalinas@kfriese.com	Y	Stakeholder added this point, addressed by project.	
Guadalupe	<Null>	54	Point	5/2/2022 15:44	Road	Few_Occasions	After any significant rainfall	Green Valley and Creek roads in northern Guadalupe County flood from Santa Clara Creek during rainfall events	4-5 years	yes	Matt Wagner	9792202863	mkwagner4008@gmail.com	N	Reach out to Region 11.	
Bexar	San Antonio	55	Point	6/1/2022 19:13	Road	Few_Occasions	1998 was most severe	Decades of illegal fill placement in Indian Creek north of 410 south has essentially dammed the stream and high flow times now flood Somerset Road as well as adjacent properties. This has significantly elevated the 100 year flood plane in these areas. IMPORTANTLY, Somerset Road is a major thoroughfare and rectifying this flooding in the future will be extremely expensive. Indian Creek should be rechanneled to its original state.	35 years	yes	Randall Preissig	2104921994	JJRS5@hotmail.com	N	Notify the Governing Entity	No FMX Project currently cover this comment location. The City of San Antonio/SARA have studied this area multiple times and there have been attempts to come up with a solution.
Bexar	San Antonio	56	Point	6/7/2022 0:35	Land	Frequently	May-21	51 neighbor's property flood, water in houses and garages, 10 acres	12 years	yes	Thomas Carder	501-258-9172	<Null>	N	Notify the Governing Entity	Appears to be a local drainage issue.
Guadalupe	<Null>	57	Point	6/7/2022 14:00	Road	Frequently	Several times every year when it rains	Green Valley and Creek and parts of Weil roads flood frequently.	5 years	yes	Matt Wagner	19792202863	mkwagner4008@gmail.com	N	Reach out to Region 11.	
Bexar	Universal City	58	Point	6/8/2022 14:47	Land	Unknown	<Null>	The vegetation is overgrown causing it to slow the flow of stormwater.	<Null>	<Null>	<Null>	<Null>	<Null>	N	Notify the Governing Entity	
Refugio	<Null>	59	Point	6/9/2022 13:51	Road	<Null>	<Null>	Culvert improvement on Hatch St in Tivoli. The bridge on Hatch Street in Tivoli was replaced with a culvert which drains slow and causes the water to breach the levee.	<Null>	<Null>	<Null>	<Null>	<Null>	Y	Created an FME	
Refugio	<Null>	60	Point	6/9/2022 20:59	Chann	Frequently	<Null>	Culvert Improvement on Highway 239 in Tivoli. Some culverts on Highway 239 in Tivoli are too small causing water to get in houses.	<Null>	<Null>	City of Tivoli	<Null>	<Null>	Y	Created an FME	
Refugio	<Null>	61	Point	6/9/2022 21:02	Chann	Unknown	<Null>	Underground Drain Maintenance in Tivoli. Underground drains in Tivoli on Highway 239, William Street and Wilson Street need cleaning. The blockage causes water to drain slow and creates potential flooding hazards	<Null>	<Null>	city of Tivoli	<Null>	<Null>	Y	Created an FME	
Refugio	<Null>	62	Point	6/9/2022 21:05	Chann	Frequently	<Null>	Ditches and culverts Maintenance in Tivoli. Ditches and culverts in Tivoli need cleaning on Scott Street, Dedear Road, Bissett Road, Oleander Avenue, Garza Street, Villarreal Street, Lee Street, Eugen Lane and Raymond Lane, Layton Lane, and Bickford Road	<Null>	<Null>	City of Tivoli	<Null>	<Null>	Y	Created an FME	
Refugio	<Null>	63	Point	6/9/2022 21:09	Land	Frequently	<Null>	Miller Creek on the Smoky Creek Ranch Drainage Improvements	<Null>	<Null>	City of Tivoli	<Null>	<Null>	Y	Created an FME	
Refugio	<Null>	64	Point	6/9/2022 21:14	Road	Unknown	<Null>	The bridge on J.W. Johnson in Tivoli is in bad shape and needs to be replaced.	<Null>	<Null>	City of Tivoli	<Null>	<Null>	Y	Created an FME	
Refugio	<Null>	65	Point	6/9/2022 21:24	Land	Few_Occasions	<Null>	The bridge on J.W. Johnson in Tivoli is in bad shape and needs to be replaced.	<Null>	<Null>	City of Tivoli	<Null>	<Null>	-	Delete: Duplicate	